

Name:

(WORKSHEET 1)

1. Look at the picture and write the word



2. Read the definitions and write the correct word.

- It's a very flat area of land _____
- It's a group of islands that are close together _____
- It's land surrounded by water on all sides except one

- It's land surrounded by water _____

Name:

(WORKSHEET 2)

1. Complete the sentences about Spain

- Spain has two archipelagos : _____ and _____
- Spain has borders with _____, _____ and _____
- The sea in the north is the _____
- The water to Spain's west and south is the _____
- The sea in the south and east of Spain is the _____




2. Now label the map with the words from exercise 1.



Name: _____

(WORKSHEET 3)

1. Draw.



Peninsula

Island

Archipelago

2. Write the definition of:

- Peninsula: _____

- Island: _____
- Archipelago: _____

3. Complete the sentences

- The Iberian Peninsula is surrounded by water: the _____ the _____ and the _____
- The Balearic Islands are surrounded by the _____
- The Canary Islands are surrounded by the _____
- Spain is in the southwest of (continent) _____

Name:

(WORKSHEET 4)

1. Write the land and water surrounding our country.

Portugal	Mar Mediterráneo	Mar Cantábrico
Océano Atlántico	África	Francia



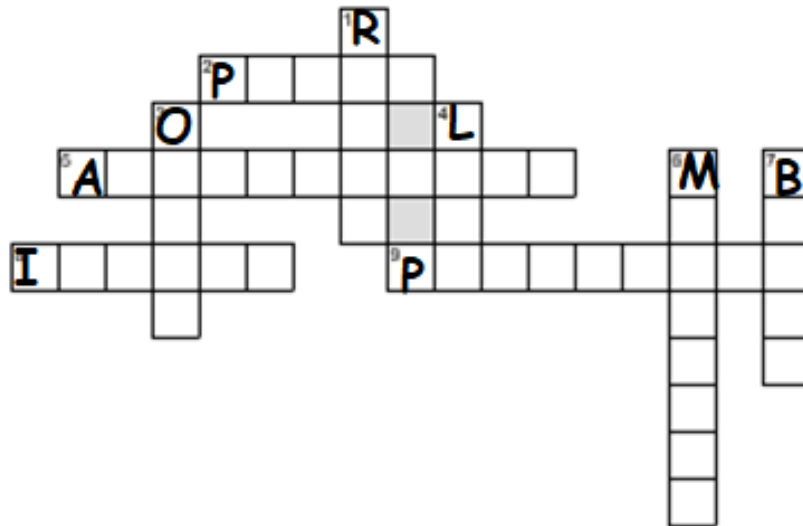
2. Colour the map above

- Colour the Atlantic Coast blue
- Colour the Mediterranean Coast orange
- Colour the Cantabrian Coast pink
- Colour Spain yellow
- Colour Portugal red
- Colour France green

Name:

Land and water around us

Landscapes



Horizontal

- It's a very flat area of land
- It's a group of islands that are close together
- It's a large land surrounded by water
- It's land surrounded by water on all sides except one

Vertical

1. It's a large natural stream of water
3. It's a big body of salt water
4. It's a large body of water surrounded by land
6. It's a very high piece of land
7. It's an area of sand next to the sea